
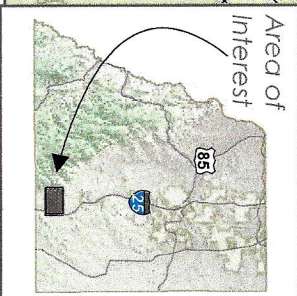
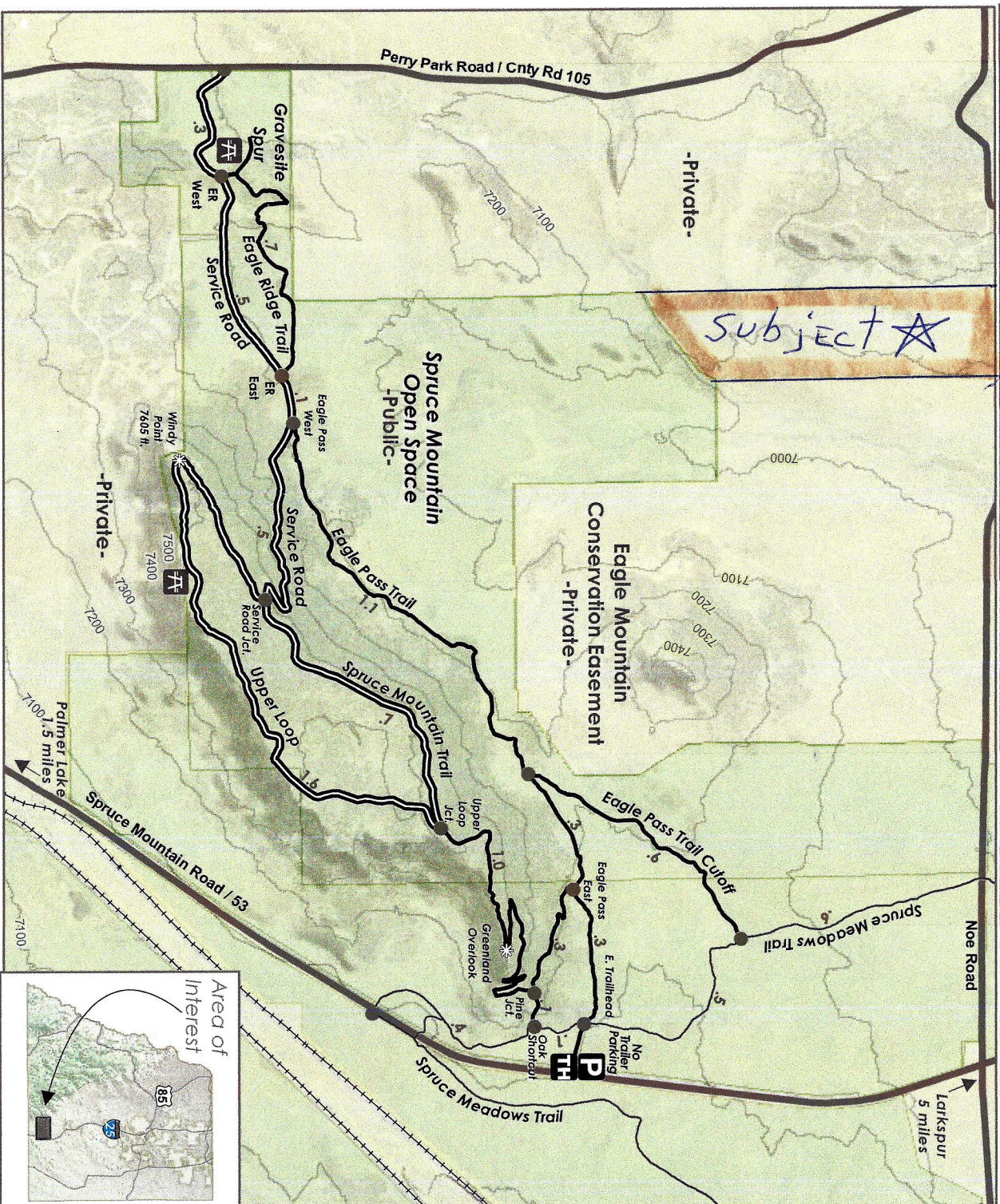


Spruce Mountain Open Space Trail

Douglas County Division of Open Space and Natural Resources
100 Third Street, Castle Rock, CO 80104 (303-660-7495)
www.douglas.co.us/openspace



DOUGLAS COUNTY COLORADO

Trail Uses

This property is open from 1 hour before sunrise to 1 hour after sunset

- Hiking
- No Motorized Vehicles
- Snowshoeing
- Horseback Riding
- Mountain Biking
- Pets On Leash

General Information

The Spruce Mountain Trail gently switchbacks up to rocky overlooks and loops around the mountaintop through pines and firs. Opt to descend the steep Service Road to catch the scenic Eagle Pass Trail, returning you to the trailhead with great views of Eagle Mountain.

Directions

Spruce Mountain Trailhead (TH):
13415 Spruce Mtn. Rd. Larkspur, CO 1-25 S to Larkspur Exit. Go south on Spruce Mtn Rd 6 miles (one mile past the intersection with Noe Rd). TH for cars is on right.

Spruce Meadows Trailhead (TH):
1560 E. Noe Road, Larkspur, CO Horse trailers park here. Take I-25 to Greenland Exit 167; west 1/4 mile on Greenland Rd; curve south 1/2 mile, and go west over RR tracks 1/4 mile. Spruce Meadows TH is on your left. Cars can continue west on Noe Rd for 1 mile to Spruce Mtn. Rd. Go left 1 mile to Spruce Mtn. TH on right.

